











**Elite men Road race, 273,9 Km / In-Lap Winterthur - Zürich + 7 x City Circuit** Sunday 29 september 2024

Ascent ▲ 4489				Total time 6 h 22 min	Estimated speed		
				Average speed 43 km/h			
				Bearbeitet am 26.6.24 DL			
				<b>Location</b>	41	43	45
Neutralisation 4.4 Km				Schützenstrasse - Zürcherstrasse - Technikumstrasse - General-Guisan-Strasse - Römerstrasse - Stadlerstr.	10:30	<b>10:30</b>	10:30
457	0,0	273,9	Km 0, Stadlerstrasse	10:40	<b>10:40</b>	10:40	
445	2,9	271,0	Seuzach <i>Traffic island 5x</i>	10:44	<b>10:44</b>	10:44	
442	4,0	269,9	Roundabout straight, Ohringerstrasse <i>Traffic island 3x</i>	10:46	<b>10:45</b>	10:45	
433	5,1	268,8	Unterohringen <i>Traffic island</i>	10:47	<b>10:47</b>	10:47	
432	5,6	268,3	Roundabout right, Schaffhauserstrasse	10:48	<b>10:47</b>	10:47	
433	6,4	267,5	Hettlingen	10:49	<b>10:48</b>	10:48	
433	6,5	267,4	Roundabout straight, Schaffhauserstrasse	10:49	<b>10:49</b>	10:48	
436	7,1	266,8	Turn left, Oberwilerstrasse	10:50	<b>10:49</b>	10:49	
473	9,4	264,5	Turn left, Henggarterstrasse	10:53	<b>10:52</b>	10:52	
438	11,5	262,4	Turn left, Weinlandstrasse <i>Traffic island</i>	10:55	<b>10:54</b>	10:54	
432	12,3	261,6	Turn left, Flaachtalstrasse <i>Traffic island 3x</i>	10:56	<b>10:55</b>	10:55	
427	15,1	258,8	Dorf <i>Traffic island 2x</i>	11:00	<b>10:59</b>	10:58	
407	16,7	257,2	Volken <i>Traffic island</i>	11:02	<b>11:01</b>	11:00	
387	17,6	256,3	Flaach <i>Insel / Strassenverengung rechts</i>	11:03	<b>11:02</b>	11:01	
362	18,9	255,0	Turn left, Bergstrasse <i>Traffic island</i>	11:04	<b>11:03</b>	11:02	
407	19,4	254,5	Berg am Irchel	11:06	<b>11:05</b>	11:04	
459	21,1	252,8	Gräslikon	11:09	<b>11:07</b>	11:06	
497	22,7	251,2	Buch am Irchel	11:12	<b>11:10</b>	11:09	
575	25,0	248,9	Bebikon	11:16	<b>11:14</b>	11:13	
441	27,1	246,8	Chlimberg <i>Traffic island</i>	11:18	<b>11:16</b>	11:15	
423	27,5	246,4	Roundabout straight, Schaffhausenstrasse	11:18	<b>11:17</b>	11:15	
415	27,6	246,3	Neftenbach <i>Traffic island 4x</i>	11:19	<b>11:17</b>	11:15	
412	29,2	244,7	Winterthur	11:21	<b>11:19</b>	11:17	
410	29,5	244,4	Turn left, Wüflingerstrasse <i>Traffic island 3x</i>	11:21	<b>11:19</b>	11:18	
410	29,8	244,1	Turn right, Wüflingerstrasse <i>Traffic island 3x</i>	11:22	<b>11:20</b>	11:18	
424	31,2	242,7	Turn right, Wüflingerstrasse <i>Traffic island 15x</i>	11:24	<b>11:22</b>	11:20	
437	32,9	241,0	Turn right, Schützenstrasse <i>Speed bump</i>	11:26	<b>11:24</b>	11:22	
437	33,0	240,9	Schützenstrasse <i>Green Zone</i>	11:26	<b>11:24</b>	11:22	
437	33,4	240,5	Crossing startline, Schützenstrasse	11:27	<b>11:25</b>	11:23	
438	33,7	240,2	Turn right, Zürcherstrasse <i>Traffic island 8x</i>	11:27	<b>11:25</b>	11:23	
438	34,6	239,3	Turn left, Untere Briggerstrasse <i>Traffic island 7x / Poller 4x</i>	11:29	<b>11:26</b>	11:24	
448	37,5	236,4	Turn right, Tösstalstrasse <i>Traffic island 10x</i>	11:33	<b>11:31</b>	11:28	
479	41,3	232,6	Sennhof	11:39	<b>11:36</b>	11:33	
479	41,5	232,4	Turn right, Linsentalstrasse <i>Road narrows l &amp; r &amp; Speed bump 3x</i>	11:39	<b>11:36</b>	11:34	
475	43,1	230,8	Linsentalstrasse <i>Bridge, road narrows</i>	11:41	<b>11:38</b>	11:36	
622	44,3	229,6	Kyburg	11:45	<b>11:42</b>	11:39	
624	44,4	229,5	Turn rights, Allmendstrasse <i>Road narrows left</i>	11:45	<b>11:42</b>	11:39	
658	45,3	228,6	Turn left, Firstnerstrasse	11:47	<b>11:44</b>	11:41	
682	46,4	227,5	First	11:49	<b>11:46</b>	11:43	
603	48,2	225,7	Agasul	11:51	<b>11:47</b>	11:44	
598	48,5	225,4	Turn right, Braustrasse	11:51	<b>11:48</b>	11:45	
530	50,9	223,0	Illnau <i>Road narrows</i>	11:54	<b>11:50</b>	11:47	
506	51,1	222,8	Turn right, Kempptalstrasse	11:54	<b>11:50</b>	11:47	
506	51,2	222,7	Roundabout left, Usterstrasse <i>Traffic island 5x</i>	11:54	<b>11:50</b>	11:47	
542	53,6	220,3	Gutenswil <i>Traffic island 2x</i>	11:57	<b>11:53</b>	11:50	
541	54,0	219,9	Turn right, Pfäffikerstrasse	11:58	<b>11:54</b>	11:51	
541	54,1	219,8	Roundabout straight, Pfäffikerstrasse <i>Traffic island 3x</i>	11:58	<b>11:54</b>	11:51	
506	54,8	219,1	Roundabout right, Pfäffikerstrasse	11:59	<b>11:55</b>	11:52	
472	55,7	218,2	Volketswil <i>Traffic island</i>	12:00	<b>11:56</b>	11:53	
466	56,5	217,4	Turn right, Zentralstrasse <i>Traffic island 3x</i>	12:01	<b>11:57</b>	11:54	
462	57,0	216,9	Roundabout straight, Zentralstrasse <i>Traffic island</i>	12:02	<b>11:58</b>	11:54	
460	57,4	216,5	Roundabout straight, Zentralstrasse	12:02	<b>11:58</b>	11:55	
452	58,0	215,9	Dammboden Hegnau / Volketswil	12:03	<b>11:59</b>	11:56	
452	58,1	215,8	Roundabout straight, Zentralstrasse	12:03	<b>11:59</b>	11:56	
447	58,3	215,6	Roundabout straight, Stationsstrasse <i>Traffic island 2x</i>	12:03	<b>12:00</b>	11:56	
442	58,7	215,2	Turn right, Bahnhofstrasse <i>Traffic island 2x</i>	12:04	<b>12:00</b>	11:57	
441	58,8	215,1	Schwerzenbach	12:04	<b>12:00</b>	11:57	
445	59,1	214,8	Roundabout straight, Bahnhofstrasse <i>Traffic island 3x</i>	12:05	<b>12:01</b>	11:57	
442	60,3	213,6	Fällanden	12:06	<b>12:02</b>	11:59	
443	60,6	213,3	Roundabout straight, Schwerzenbachstrasse	12:07	<b>12:03</b>	11:59	
446	61,0	212,9	Roundabout straight, Schwerzenbachstrasse	12:07	<b>12:03</b>	12:00	
449	61,2	212,7	Turn left, Wigartenstrasse <i>Speed bump</i>	12:08	<b>12:04</b>	12:00	
446	61,4	212,5	Turn right, Wigartenstrasse	12:08	<b>12:04</b>	12:00	
446	61,5	212,4	Turn left, Maurstrasse <i>Traffic island 2x</i>	12:08	<b>12:04</b>	12:00	
458	64,7	209,2	Maur <i>Traffic island 2x</i>	12:13	<b>12:08</b>	12:04	

Ascent		▲ 4489		Total time 6 h 22 min Average speed 43 km/h		Estimated speed		
				Bereitet am 26.6.24 DL		km/h		
	Location				41	43	45	
	458	65,5	208,4	Turn right, Zürichstrasse	Traffic island 2x	12:14	<b>12:09</b>	12:05
	609	67,6	206,3	Ebmatingen	Traffic island 5x	12:19	<b>12:15</b>	12:10
	622	68,9	205,0	Binz	Traffic island	12:21	<b>12:16</b>	12:12
	628	69,4	204,5	Turn left, Zürichstrasse	Traffic island 3x	12:22	<b>12:17</b>	12:13
	633	71,2	202,7	Turn left, Sennhofstrasse		12:24	<b>12:20</b>	12:15
	633	71,3	202,6	Zollikerberg		12:25	<b>12:20</b>	12:15
	643	72,4	201,5	Zumikon		12:26	<b>12:21</b>	12:17
	644	72,6	201,3	Turn right, Schwättenmos		12:26	<b>12:22</b>	12:17
	643	72,7	201,2	Turn left, Farlifangstrasse		12:27	<b>12:22</b>	12:17
	674	73,6	200,3	Turn right, Mettlen		12:28	<b>12:23</b>	12:19
	656	73,8	200,1	Turn left, Dorfstrasse	Traffic island	12:28	<b>12:23</b>	12:19
	656	74,0	199,9	Turn right, Tobelmülistrasse	Caution: steep descent	12:29	<b>12:24</b>	12:19
	600	75,3	198,6	Turn right, Müllrietweg	sharp turn right / road narrows	12:30	<b>12:25</b>	12:20
	607	76,0	197,9	Schmalzgrueb		12:31	<b>12:26</b>	12:21
	525	77,9	196,0	Küsnacht		12:33	<b>12:28</b>	12:23
	527	78,1	195,8	Turn right, Bergstrasse		12:34	<b>12:28</b>	12:24
	431	79,8	194,1	Roundabout straight, alte Landstrasse	Traffic island	12:36	<b>12:30</b>	12:25
	446	80,3	193,6	Roundabout straight, alte Landstrasse	Traffic island 4x	12:37	<b>12:31</b>	12:26
	474	81,3	192,6	Zollikon		12:38	<b>12:33</b>	12:28
	475	81,6	192,3	Turn left, Zollikerstrasse		12:39	<b>12:33</b>	12:28
	458	82,1	191,8	Roundabout straight, Dufourstrasse		12:39	<b>12:34</b>	12:29
	411	82,9	191,0	Zürich		12:40	<b>12:34</b>	12:29
	410	84,0	189,9	Bellerivestrasse	Feed Zone / Green Zone	12:41	<b>12:35</b>	12:30
	411	85,8	188,1	1. crossing finish line Sechseläutenplatz		12:44	<b>12:38</b>	12:33
	412	86,0	187,9	Turn left, Quaibrücke		12:44	<b>12:39</b>	12:33
	412	86,2	187,7	Turn right, Stadthausquai		12:45	<b>12:39</b>	12:34
	414	86,5	187,4	Turn right, Münsterbrücke	Pave	12:45	<b>12:39</b>	12:34
	412	86,6	187,3	Turn left, Limmatquai		12:45	<b>12:40</b>	12:34
	411	87,1	186,8	Turn right, Mühlegasse	Traffic island	12:46	<b>12:40</b>	12:35
	423	87,3	186,6	Turn right, Seilergraben		12:47	<b>12:41</b>	12:35
	427	87,8	186,1	Turn left, Kantonsschulstrasse	Rail crossing	12:47	<b>12:42</b>	12:36
	505	88,9	185,0	Turn right, Bergstrasse		12:50	<b>12:44</b>	12:39
	470	90,3	183,6	Intersection straight, Witikonstrasse	Traffic island 5x	12:52	<b>12:46</b>	12:40
	620	94,0	179,9	Witikonstrasse	Feed Zone / Green Zone	13:00	<b>12:54</b>	12:48
	632	94,7	179,2	Pfaffhausen		13:01	<b>12:55</b>	12:49
	620	95,0	178,9	Roundabout right, Witikonstrasse		13:02	<b>12:55</b>	12:49
	627	95,4	178,5	Turn right, Zürichstrasse	Traffic island	13:02	<b>12:56</b>	12:50
	630	95,5	178,4	Binz		13:02	<b>12:56</b>	12:50
	629	96,0	177,9	Turn right, Zollikonstrasse	Traffic island 3x	13:03	<b>12:57</b>	12:51
	633	97,7	176,2	Turn left, Sennhofstrasse		13:06	<b>12:59</b>	12:53
	639	97,8	176,1	Zollikerberg		13:06	<b>12:59</b>	12:53
	643	98,9	175,0	Zumikon		13:08	<b>13:01</b>	12:54
	643	99,0	174,9	Turn right, Schwättenmos		13:08	<b>13:01</b>	12:55
	643	99,2	174,7	Turn left, Farlifangstrasse		13:08	<b>13:01</b>	12:55
	669	100,1	173,8	Turn right, Mettlen		13:10	<b>13:03</b>	12:56
	655	100,3	173,6	Turn left, Dorfstrasse	Traffic island	13:10	<b>13:03</b>	12:57
	656	100,5	173,4	Turn right, Tobelmülistrasse	Caution: steep descent	13:10	<b>13:03</b>	12:57
	602	101,8	172,1	Turn right, Müllrietweg	sharp turn right / road narrows	13:11	<b>13:04</b>	12:58
	607	102,3	171,6	Schmalzgrueb		13:12	<b>13:05</b>	12:59
	525	104,4	169,5	Küsnacht		13:14	<b>13:07</b>	13:00
	527	104,6	169,3	Turn right, Bergstrasse		13:14	<b>13:07</b>	13:01
	431	106,3	167,6	Roundabout straight, alte Landstrasse	Traffic island	13:16	<b>13:09</b>	13:02
	444	106,8	167,1	Roundabout straight, alte Landstrasse	Traffic island 4x	13:17	<b>13:10</b>	13:03
	474	107,8	166,1	Zollikon		13:19	<b>13:11</b>	13:05
	476	108,4	165,5	Turn left, Zollikerstrasse		13:20	<b>13:12</b>	13:05
	458	109,0	164,9	Roundabout straight, Dufourstrasse		13:20	<b>13:13</b>	13:06
	411	109,8	164,1	Zürich		13:21	<b>13:14</b>	13:07
	410	110,9	163,0	Bellerivestrasse	Feed Zone / Green Zone	13:22	<b>13:15</b>	13:08
	411	112,7	161,2	2. crossing finish line, Sechseläutenplatz		13:25	<b>13:17</b>	13:11
	412	112,9	161,0	Turn left, Quaibrücke		13:25	<b>13:18</b>	13:11
	412	113,2	160,8	Turn right, Stadthausquai		13:26	<b>13:18</b>	13:11
	414	113,5	160,5	Turn right, Münsterbrücke	Pave	13:26	<b>13:19</b>	13:12
	412	113,6	160,4	Turn left, Limmatquai		13:26	<b>13:19</b>	13:12
	411	114,1	159,9	Turn right, Mühlegasse	Traffic island	13:27	<b>13:19</b>	13:12
	423	114,3	159,7	Turn right, Seilergraben		13:28	<b>13:20</b>	13:13
	427	114,8	159,2	Turn left, Kantonsschulstrasse	Rail crossing	13:28	<b>13:21</b>	13:14
	505	115,9	158,1	Turn right, Bergstrasse		13:31	<b>13:23</b>	13:16
	470	117,3	156,7	Intersection straight, Witikonstrasse	Traffic island 5x	13:33	<b>13:25</b>	13:18

Ascent		▲ 4489		Total time 6 h 22 min Average speed 43 km/h		Estimated speed		
		Bereitet am 26.6.24 DL		Location		km/h		
		41	43	45				
620	121,0	152,9	Witikonstrasse	Feed Zone / Green Zone	13:40	<b>13:32</b>	13:24	
632	121,7	152,3	Pfaffhausen		13:41	<b>13:33</b>	13:25	
620	122,0	152,0	Roundabout right, Witikonstrasse		13:42	<b>13:33</b>	13:25	
627	122,4	151,6	Turn right, Zürichstrasse	Traffic island	13:42	<b>13:34</b>	13:26	
630	122,5	151,5	Binz		13:42	<b>13:34</b>	13:26	
629	123,0	151,0	Turn right, Zollikonstrasse	Traffic island 3x	13:43	<b>13:35</b>	13:27	
633	124,7	149,3	Turn left, Sennhofstrasse		13:45	<b>13:37</b>	13:29	
639	124,8	149,2	Zollikerberg		13:46	<b>13:37</b>	13:29	
643	125,9	148,1	Zumikon		13:47	<b>13:39</b>	13:31	
643	126,0	148,0	Turn right, Schwäntenmos		13:47	<b>13:39</b>	13:31	
643	126,2	147,8	Turn left, Farlifangstrasse		13:48	<b>13:39</b>	13:31	
669	127,1	146,9	Turn right, Mettlen		13:49	<b>13:41</b>	13:33	
655	127,3	146,7	Turn left, Dorfstrasse	Traffic island	13:50	<b>13:41</b>	13:33	
656	127,5	146,5	Turn right, Tobelmülstrasse	Caution: steep descent	13:50	<b>13:41</b>	13:33	
602	128,8	145,2	Turn right, Müllrietweg	sharp turn right / road narrows	13:51	<b>13:42</b>	13:34	
607	129,3	144,7	Schmalzgrueb		13:52	<b>13:43</b>	13:35	
525	131,4	142,6	Küsnacht		13:54	<b>13:45</b>	13:37	
527	131,6	142,4	Turn right, Bergstrasse		13:54	<b>13:45</b>	13:37	
431	133,3	140,7	Roundabout straight, alte Landstrasse	Traffic island	13:56	<b>13:47</b>	13:38	
444	133,8	140,2	Roundabout straight, alte Landstrasse	Traffic island 4x	13:57	<b>13:48</b>	13:39	
474	134,8	139,2	Zollikon		13:58	<b>13:49</b>	13:41	
476	135,4	138,6	Turn left, Zollikerstrasse		13:59	<b>13:50</b>	13:42	
458	136,0	138,0	Roundabout straight, Dufourstrasse		14:00	<b>13:51</b>	13:42	
411	136,8	137,2	Zürich		14:01	<b>13:51</b>	13:43	
410	137,9	136,0	Bellerivestrasse	Feed Zone / Green Zone	14:02	<b>13:52</b>	13:44	
411	139,6	134,4	3. crossing finish line, Sechseläutenplatz		14:05	<b>13:55</b>	13:47	
412	139,8	134,2	Turn left, Quaibrücke		14:05	<b>13:56</b>	13:47	
412	140,0	133,9	Turn right, Stadthausquai		14:05	<b>13:56</b>	13:47	
414	140,3	133,6	Turn right, Münsterbrücke	Pave	14:06	<b>13:56</b>	13:48	
412	140,4	133,5	Turn left, Limmatquai		14:06	<b>13:56</b>	13:48	
411	140,9	133,0	Turn right, Mühlegasse	Traffic island	14:07	<b>13:57</b>	13:48	
423	141,1	132,8	Turn right, Seilergraben		14:07	<b>13:58</b>	13:49	
427	141,6	132,3	Turn left, Kantonsschulstrasse	Rail crossing	14:08	<b>13:58</b>	13:50	
505	142,7	131,2	Turn right, Bergstrasse		14:11	<b>14:01</b>	13:52	
470	144,1	129,8	Intersection straight, Witikonstrasse	Traffic island 5x	14:13	<b>14:03</b>	13:54	
620	147,8	126,1	Witikonstrasse	Feed Zone / Green Zone	14:19	<b>14:09</b>	14:00	
632	148,5	125,4	Pfaffhausen		14:20	<b>14:10</b>	14:01	
620	148,8	125,1	Roundabout right, Witikonstrasse		14:21	<b>14:11</b>	14:01	
627	149,2	124,7	Turn right, Zürichstrasse	Traffic island	14:21	<b>14:11</b>	14:02	
630	149,3	124,6	Binz		14:22	<b>14:11</b>	14:02	
629	149,8	124,1	Turn right, Zollikonstrasse	Traffic island 3x	14:22	<b>14:12</b>	14:03	
633	151,5	122,4	Turn left, Sennhofstrasse		14:25	<b>14:14</b>	14:05	
639	151,6	122,3	Zollikerberg		14:25	<b>14:15</b>	14:05	
643	152,7	121,2	Zumikon		14:27	<b>14:16</b>	14:07	
643	152,8	121,1	Turn right, Schwäntenmos		14:27	<b>14:16</b>	14:07	
643	153,0	120,9	Turn left, Farlifangstrasse		14:27	<b>14:17</b>	14:07	
669	153,9	120,0	Turn right, Mettlen		14:29	<b>14:18</b>	14:08	
655	154,1	119,8	Turn left, Dorfstrasse	Traffic island	14:29	<b>14:18</b>	14:09	
656	154,3	119,6	Turn right, Tobelmülstrasse	Caution: steep descent	14:29	<b>14:18</b>	14:09	
602	155,6	118,3	Turn right, Müllrietweg	sharp turn right / road narrows	14:31	<b>14:20</b>	14:10	
607	156,1	117,8	Schmalzgrueb		14:31	<b>14:21</b>	14:11	
525	158,2	115,7	Küsnacht		14:33	<b>14:23</b>	14:13	
527	158,4	115,5	Turn right, Bergstrasse		14:34	<b>14:23</b>	14:13	
431	160,1	113,8	Roundabout straight, alte Landstrasse	Traffic island	14:35	<b>14:24</b>	14:14	
444	160,6	113,3	Roundabout straight, alte Landstrasse	Traffic island 4x	14:36	<b>14:25</b>	14:15	
474	161,6	112,3	Zollikon		14:38	<b>14:27</b>	14:17	
476	162,2	111,7	Turn left, Zollikerstrasse		14:39	<b>14:28</b>	14:18	
458	162,8	111,1	Roundabout straight, Dufourstrasse		14:39	<b>14:28</b>	14:18	
411	163,6	110,3	Zürich		14:40	<b>14:29</b>	14:19	
410	164,7	109,2	Bellerivestrasse	Feed Zone / Green Zone	14:41	<b>14:30</b>	14:20	
411	166,4	107,5	4. crossing finish line, Sechseläutenplatz		14:44	<b>14:33</b>	14:23	
412	166,6	107,3	Turn left, Quaibrücke		14:44	<b>14:33</b>	14:23	
412	166,9	107,1	Turn right, Stadthausquai		14:45	<b>14:33</b>	14:23	
414	167,2	106,8	Turn right, Münsterbrücke	Pave	14:45	<b>14:34</b>	14:24	
412	167,3	106,7	Turn left, Limmatquai		14:45	<b>14:34</b>	14:24	
411	167,8	106,2	Turn right, Mühlegasse	Traffic island	14:46	<b>14:35</b>	14:24	
423	168,0	106,0	Turn right, Seilergraben		14:47	<b>14:35</b>	14:25	
427	168,5	105,5	Turn left, Kantonsschulstrasse	Rail crossing	14:47	<b>14:36</b>	14:25	
505	169,6	104,4	Turn right, Bergstrasse		14:50	<b>14:39</b>	14:28	

Ascent		▲ 4489		Total time 6 h 22 min Average speed 43 km/h		Estimated speed			
			Bearbeitet am 26.6.24 DL			km/h			
	Location			41	43	45			
	470	171,0	103,0	Intersection straight, Witikonstrasse	Traffic island 5x	14:52	<b>14:40</b>	14:30	
	620	174,7	99,2	Witikonstrasse	Feed Zone / Green Zone	14:58	<b>14:46</b>	14:35	
	632	175,4	98,6	Pfaffhausen		14:59	<b>14:47</b>	14:36	
	620	175,7	98,3	Roundabout right, Witikonstrasse		15:00	<b>14:48</b>	14:37	
	627	176,1	97,9	Turn right, Zürichstrasse	Traffic island	15:00	<b>14:48</b>	14:37	
	630	176,2	97,8	Binz		15:00	<b>14:48</b>	14:37	
	629	176,7	97,3	Turn right, Zollikonstrasse	Traffic island 3x	15:01	<b>14:49</b>	14:38	
	633	178,4	95,6	Turn left, Sennhofstrasse		15:03	<b>14:51</b>	14:40	
	639	178,5	95,5	Zollikerberg		15:04	<b>14:51</b>	14:40	
	643	179,6	94,4	Zumikon		15:05	<b>14:53</b>	14:42	
	643	179,7	94,3	Turn right, Schwänthenmos		15:05	<b>14:53</b>	14:42	
	643	179,9	94,1	Turn left, Farlifangstrasse		15:06	<b>14:53</b>	14:42	
	669	180,8	93,2	Turn right, Mettlen		15:07	<b>14:55</b>	14:44	
	655	181,0	93,0	Turn left, Dorfstrasse	Traffic island	15:07	<b>14:55</b>	14:44	
	656	181,2	92,8	Turn right, Tobelmülistrasse	Caution: steep descent	15:08	<b>14:55</b>	14:44	
	602	182,5	91,5	Turn right, Mülirietweg	sharp turn right / road narrows	15:09	<b>14:57</b>	14:45	
	607	183,0	91,0	Schmalzgrueb		15:10	<b>14:57</b>	14:46	
	525	185,1	88,9	Küsnacht		15:12	<b>14:59</b>	14:48	
	527	185,3	88,7	Turn right, Bergstrasse		15:12	<b>15:00</b>	14:48	
	431	187,0	87,0	Roundabout straight, alte Landstrasse	Traffic island	15:14	<b>15:01</b>	14:50	
	444	187,5	86,5	Roundabout straight, alte Landstrasse	Traffic island 4x	15:15	<b>15:02</b>	14:50	
	474	188,5	85,5	Zollikon		15:17	<b>15:04</b>	14:52	
	476	189,1	84,9	Turn left, Zollikerstrasse		15:18	<b>15:05</b>	14:53	
	458	189,7	84,3	Roundabout straight, Dufourstrasse		15:18	<b>15:05</b>	14:54	
	411	190,5	83,5	Zürich		15:19	<b>15:06</b>	14:54	
	410	191,6	82,3	Bellerivestrasse	Feed Zone / Green Zone	15:20	<b>15:07</b>	14:55	
	411	193,3	80,7	5. crossing finish line, Sechseläutenplatz		15:23	<b>15:10</b>	14:58	
	412	193,5	80,5	Turn left, Quaibrücke		15:23	<b>15:10</b>	14:58	
	412	193,7	80,2	Turn right, Stadthausquai		15:24	<b>15:11</b>	14:58	
	414	194,0	79,9	Turn right, Münsterbrücke	Pave	15:24	<b>15:11</b>	14:59	
	412	194,1	79,8	Turn left, Limmatquai		15:24	<b>15:11</b>	14:59	
	411	194,6	79,3	Turn right, Mühlegasse	Traffic island	15:25	<b>15:12</b>	15:00	
	423	194,8	79,1	Turn right, Seilergraben		15:26	<b>15:12</b>	15:00	
	427	195,3	78,6	Turn left, Kantonsschulstrasse	Rail crossing	15:26	<b>15:13</b>	15:01	
	505	196,4	77,5	Turn right, Bergstrasse		15:30	<b>15:16</b>	15:04	
	470	197,8	76,1	Intersection straight, Witikonstrasse	Traffic island 5x	15:31	<b>15:18</b>	15:05	
	620	201,5	72,4	Witikonstrasse	Feed Zone / Green Zone	15:39	<b>15:25</b>	15:12	
	632	202,2	71,7	Pfaffhausen		15:40	<b>15:26</b>	15:13	
	620	202,5	71,4	Roundabout right, Witikonstrasse		15:40	<b>15:26</b>	15:13	
	627	202,9	71,0	Turn right, Zürichstrasse	Traffic island	15:41	<b>15:27</b>	15:14	
	630	203,0	70,9	Binz		15:41	<b>15:27</b>	15:14	
	629	203,5	70,4	Turn right, Zollikonstrasse	Traffic island 3x	15:42	<b>15:27</b>	15:15	
	633	205,2	68,7	Turn left, Sennhofstrasse		15:44	<b>15:30</b>	15:17	
	639	205,3	68,6	Zollikerberg		15:44	<b>15:30</b>	15:17	
	643	206,4	67,5	Zumikon		15:46	<b>15:32</b>	15:19	
	643	206,5	67,4	Turn right, Schwänthenmos		15:46	<b>15:32</b>	15:19	
	643	206,7	67,2	Turn left, Farlifangstrasse		15:46	<b>15:32</b>	15:19	
	669	207,6	66,3	Turn right, Mettlen		15:48	<b>15:34</b>	15:21	
	655	207,8	66,1	Turn left, Dorfstrasse	Traffic island	15:48	<b>15:34</b>	15:21	
	656	208,0	65,9	Turn right, Tobelmülistrasse	Caution: steep descent	15:49	<b>15:34</b>	15:21	
	602	209,3	64,6	Turn right, Mülirietweg	sharp turn right / road narrows	15:50	<b>15:36</b>	15:23	
	607	209,8	64,1	Schmalzgrueb		15:51	<b>15:36</b>	15:23	
	525	211,9	62,0	Küsnacht		15:53	<b>15:39</b>	15:25	
	527	212,1	61,8	Turn right, Bergstrasse		15:54	<b>15:39</b>	15:26	
	431	213,8	60,1	Roundabout straight, alte Landstrasse	Traffic island	15:55	<b>15:41</b>	15:27	
	444	214,3	59,6	Roundabout straight, alte Landstrasse	Traffic island 4x	15:56	<b>15:41</b>	15:28	
	474	215,3	58,6	Zollikon		15:58	<b>15:43</b>	15:30	
	476	215,9	58,0	Turn left, Zollikerstrasse		15:59	<b>15:44</b>	15:30	
	458	216,5	57,4	Roundabout straight, Dufourstrasse		15:59	<b>15:45</b>	15:31	
	411	217,3	56,6	Zürich		16:00	<b>15:45</b>	15:32	
	410	218,4	55,5	Bellerivestrasse	Feed Zone / Green Zone	16:01	<b>15:46</b>	15:33	
	411	220,1	53,8	6. crossing finish line, Sechseläutenplatz		16:04	<b>15:49</b>	15:35	
	412	220,3	53,6	Turn left, Quaibrücke		16:04	<b>15:49</b>	15:36	
	412	220,6	53,4	Turn right, Stadthausquai		16:05	<b>15:50</b>	15:36	
	414	220,9	53,1	Turn right, Münsterbrücke	Pave	16:05	<b>15:50</b>	15:36	
	412	221,0	53,0	Turn left, Limmatquai		16:05	<b>15:50</b>	15:36	
	411	221,5	52,5	Turn right, Mühlegasse	Traffic island	16:06	<b>15:51</b>	15:37	
	423	221,7	52,3	Turn right, Seilergraben		16:07	<b>15:51</b>	15:38	

Ascent		▲ 4489		Total time 6 h 22 min Average speed 43 km/h		Estimated speed		
				Bearbeitet am 26.6.24 DL		km/h		
				Location		41	43	45
	427	222,2	51,8	Turn left, Kantonsschulstrasse	Rail crossing	16:07	15:52	15:38
	505	223,3	50,7	Turn right, Bergstrasse		16:10	15:55	15:41
	470	224,7	49,3	Intersection straight, Witikonstrasse	Traffic island 5x	16:12	15:56	15:42
	620	228,4	45,5	Witikonstrasse	Feed Zone / Green Zone	16:19	16:03	15:49
	632	229,1	44,9	Pfaffhausen		16:20	16:04	15:50
	620	229,4	44,6	Roundabout right, Witikonstrasse		16:20	16:04	15:50
	627	229,8	44,2	Turn right, Zürichstrasse	Traffic island	16:21	16:05	15:50
	630	229,9	44,1	Binz		16:21	16:05	15:51
	629	230,4	43,6	Turn right, Zollikonstrasse	Traffic island 3x	16:22	16:06	15:51
	633	232,1	41,9	Turn left, Sennhofstrasse		16:24	16:08	15:54
	639	232,2	41,8	Zollikerberg		16:24	16:08	15:54
	643	233,3	40,7	Zumikon		16:26	16:10	15:55
	643	233,4	40,6	Turn right, Schwänthenmos		16:26	16:10	15:55
	643	233,6	40,4	Turn left, Farlifangstrasse		16:26	16:10	15:56
	669	234,5	39,5	Turn right, Mettlen		16:28	16:11	15:57
	655	234,7	39,3	Turn left, Dorfstrasse	Traffic island	16:28	16:12	15:57
	656	234,9	39,1	Turn right, Tobelmülistrasse	Caution: steep descent	16:28	16:12	15:57
	602	236,2	37,8	Turn right, Müllirietweg	sharp turn right / road narrows	16:29	16:13	15:58
	607	236,7	37,3	Schmalzgrueb		16:30	16:14	15:59
	525	238,8	35,2	Küsnacht		16:32	16:16	16:01
	527	239,0	35,0	Turn right, Bergstrasse		16:32	16:16	16:01
	431	240,7	33,3	Roundabout straight, alte Landstrasse	Traffic island	16:34	16:18	16:03
	444	241,2	32,8	Roundabout straight, alte Landstrasse	Traffic island 4x	16:35	16:18	16:03
	474	242,2	31,8	Zollikon		16:37	16:20	16:05
	476	242,8	31,2	Turn left, Zollikerstrasse		16:38	16:21	16:06
	458	243,4	30,6	Roundabout straight, Dufourstrasse		16:38	16:22	16:06
	411	244,2	29,8	Zürich		16:39	16:22	16:07
	410	245,3	28,6	Bellerivestrasse	Feed Zone / Green Zone	16:40	16:23	16:08
	411	247,1	26,8	7. crossing finish line, Sechseläutenplatz		16:43	16:26	16:11
	412	247,3	26,7	Turn left, Quaibrücke		16:43	16:26	16:11
	412	247,5	26,4	Turn right, Stadthausquai		16:44	16:27	16:11
	414	247,8	26,1	Turn right, Münsterbrücke	Pave	16:44	16:27	16:12
	412	247,9	26,0	Turn left, Limmatquai		16:44	16:27	16:12
	411	248,4	25,5	Turn right, Mühlegasse	Traffic island	16:45	16:28	16:13
	423	248,6	25,3	Turn right, Seilergraben		16:45	16:28	16:13
	427	249,1	24,8	Turn left, Kantonsschulstrasse	Rail crossing	16:47	16:30	16:14
	505	250,2	23,7	Turn right, Bergstrasse		16:49	16:32	16:17
	470	251,6	22,3	Intersection straight, Witikonstrasse	Traffic island 5x	16:51	16:34	16:18
	620	255,3	18,6	Witikonstrasse	Feed Zone / Green Zone	16:58	16:40	16:24
	632	256,0	17,9	Pfaffhausen		16:59	16:41	16:25
	620	256,3	17,6	Roundabout right, Witikonstrasse		16:59	16:41	16:25
	627	256,7	17,2	Turn right, Zürichstrasse	Traffic island	17:00	16:42	16:26
	630	256,8	17,1	Binz		17:00	16:42	16:26
	629	257,3	16,6	Turn right, Zollikonstrasse	Traffic island 3x	17:01	16:43	16:27
	633	259,0	14,9	Turn left, Sennhofstrasse		17:03	16:45	16:29
	639	259,1	14,8	Zollikerberg		17:03	16:45	16:29
	643	260,2	13,7	Zumikon		17:04	16:47	16:30
	643	260,3	13,6	Turn right, Schwänthenmos		17:05	16:47	16:30
	643	260,5	13,4	Turn left, Farlifangstrasse		17:05	16:47	16:31
	669	261,4	12,5	Turn right, Mettlen		17:06	16:48	16:32
	655	261,6	12,3	Turn left, Dorfstrasse	Traffic island	17:06	16:49	16:32
	656	261,8	12,1	Turn right, Tobelmülistrasse	Caution: steep descent	17:07	16:49	16:32
	602	263,1	10,8	Turn right, Müllirietweg	sharp turn right / road narrows	17:08	16:50	16:34
	607	263,6	10,3	Schmalzgrueb		17:09	16:51	16:34
	525	265,7	8,2	Küsnacht		17:11	16:53	16:36
	527	265,9	8,0	Turn right, Bergstrasse		17:11	16:53	16:36
	431	267,6	6,3	Roundabout straight, alte Landstrasse	Traffic island	17:13	16:54	16:38
	444	268,1	5,8	Roundabout straight, alte Landstrasse	Traffic island 4x	17:13	16:55	16:38
	474	269,1	4,8	Zollikon		17:15	16:56	16:40
	476	269,7	4,2	Turn left, Zollikerstrasse		17:16	16:57	16:40
	458	270,3	3,6	Roundabout straight, Dufourstrasse		17:16	16:58	16:41
	411	271,1	2,8	Zürich		17:17	16:59	16:42
	411	273,9	0,0	Finish Sechseläutenplatz		17:20	17:02	16:45